





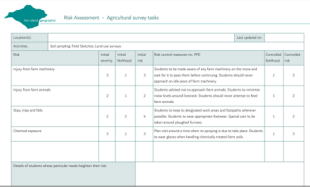





Upland area Fieldwork

 <p>How to measure the height of a feature</p>	 <p>Weathering survey</p>
 <p>Footpath erosion survey</p>	 <p>How to measure the turbidity of water</p>
 <p>Human impact survey (ecosystems and habitats)</p>	 <p>Landscape survey (rural)</p>
 <p>Agricultural survey tasks risk assessment</p>	 <p>How to draw a field sketch</p>
 <p>Observation bingo (upland areas)</p>	 <p>Landscape question grid (upland areas)</p>